






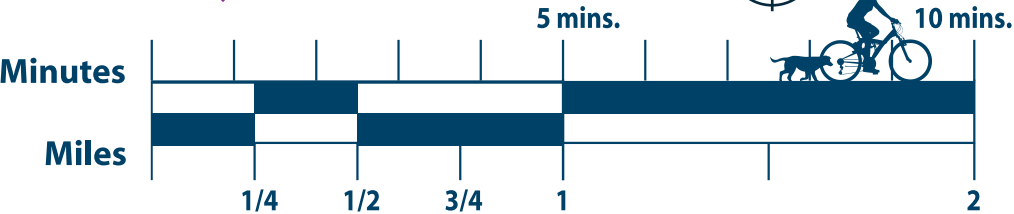
Village Loop

What to Look For...

Total Length: 12.5
 Trail Head: 146th and Monon Trail Head
 Description: A long winding route that explores both shopping and residential areas in and around West Clay

Points of Interest:
 Coxhall Park
 Village of West Clay
 Our Lady of Mount Carmel
 Monon Trail

-  Village Loop
-  Express Routes
-  Travel Direction
-  School
-  Park/Sports Field



Village Loop

Mile	Turn/Direction	On Leg	Note
0.00	START	Rohrer Rd Trailhead	Monon at Rohrer Road Trailhead
0.00	north	Monon Greenway	follow Monon to north
0.45	left/west	146th Street	use multi-use path
1.97	left/south	Spring Mill Rd	use multi-use path
2.23	right/west	Ponds Pointe Drive	enter Ponds West
2.73	left/south	Quail Pointe Drive	
2.95	right/west	141st Street	no multi-use path
3.45	left/south	Ditch Road	
3.95	right/west	136th/Smokey Row	
4.45	left/south	Spotswood Street	cross 136th Street, enter VOWC
4.65	right/west	Fairmount Street	becomes Broad Street
4.81	straight/southwest	Broad Street	
5.01	straight/south	Broad Street	cross 131st Street
5.29	south	New Market Street	exit the south side of the square
5.38	south	Meeting House Road	Go through round-a-bout and continue on Montcalm Street
5.88	straight/southwest	Montcalm Street	
5.93	left/southeast	Leighton Court	
6.03	right/southwest	Finchley Road	
6.11	left/south	Coxhall Asphalt Trail	Look for asphalt trail heading south
6.18	bear right/southwest	bear right at trail intersection	follow trail until it intersects with road
6.35	left/east	Road	follow road around curve to next intersection
6.59	left/east	Road to Hoover Rd	follow to Hoover Roadx
6.67	left/north	Hoover Road	
7.27	right/east	Gwynmere Run	awkward transition to street
7.40	right/southeast	Claridge Way	Claridge Farms
8.18	left/north	Clay Center Rd	no multi-use path
8.39	right/east	Brighton Ave	Springmill Streams
8.89	right/east	Dorset Blvd	
9.33	straight/east	Dorset Blvd	cross Spring Mill Rd
9.40	left/north	Fleetwood Drive	
9.70	left/west	131st Street	use southern multi-use path
9.75	right/north	Spring Mill Rd	use multi-use path
10.25	right/east	136th Street	use multi-use path
11.25	left/north	Oak Ridge Rd	use multi-use path
11.78	right/east	Howe Drive	Rohrer Woods
11.93	right/southeast	Grace Drive	Rohrer Woods
12.32	straight/east	trailhead	cross Rohrer Road to Monon trailhead
13.24	END	Rohrer Rd Trailhead	

